





Credit Meadows ES English JK to 8 Attendance Area

A Development Area (DA) is a distinct geographic area designated by the board which does not form part of a school attendance area. DA school assignments are reviewed annually and are subject to change.

Legend

-  Elementary School
-  School Attendance Area
-  Development Area
-  Municipal Boundary



Cachet Development Area:
Students from the Cachet Development Area are currently assigned to Credit Meadows ES for English JK to 8.

North West Orangeville Development Area:
Students from the North West Orangeville Development Area are currently assigned to Credit Meadows ES for English JK to 8.

NOTE:
This map is for illustration purposes only. Boundaries are subject to change. While the UGDSB makes every reasonable effort to keep information accurate, it cannot guarantee accuracy or precision. Under no circumstances shall the UGDSB be held liable for any actions taken, decisions made, or actions not taken from reliance on any information presented on this map or consequences from any such reliance. For further information, please contact the UGDSB Planning Dept. - 519-822-4420 x 823 - planning.info@ugdsb.on.ca

Transportation information available at: www.findmyschool.ca